



3.57 Acres At Hodgeston, Pembrokeshire, SA71 5JU

Offers In The Region Of £49,950

A grazing paddock amounting to approximately 3.57 acres, situated centrally within the pretty village of Hodegston, South Pembrokeshire. The land is fenced, served by a natural water supply and enjoys access off the village road, being ideal for ponies/general grazing/hobby farming etc.

Situation

The land is situated in the village of Hodgeston, close to the South Pembrokeshire coastline. Access to the land is from the public highway/minor village road, and has a shared entrance with the neighbouring paddock.

Description

The land is gently sloping and fertile with a natural water source, providing excellent grazing and is stock fenced.

Tenure

Freehold

Services

No services connected.

Land Classification

The land is classified as agricultural land only.



Title Plan


HM Land Registry
Official copy of
title plan

Title number CYM596805

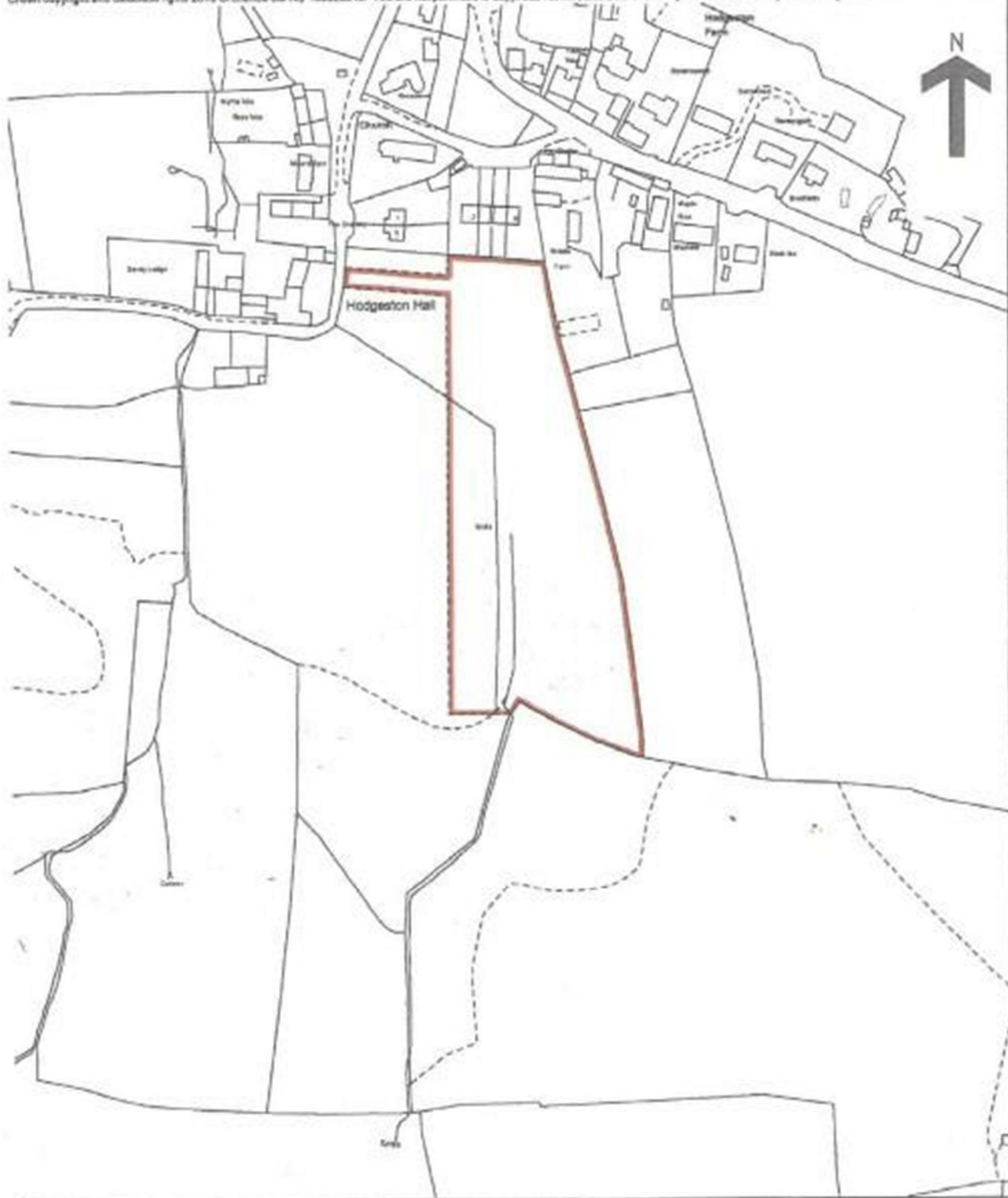
Ordnance Survey map reference **SS0299SE**

Scale 1:2500

Administrative area Pembrokeshire / Sir Benfro



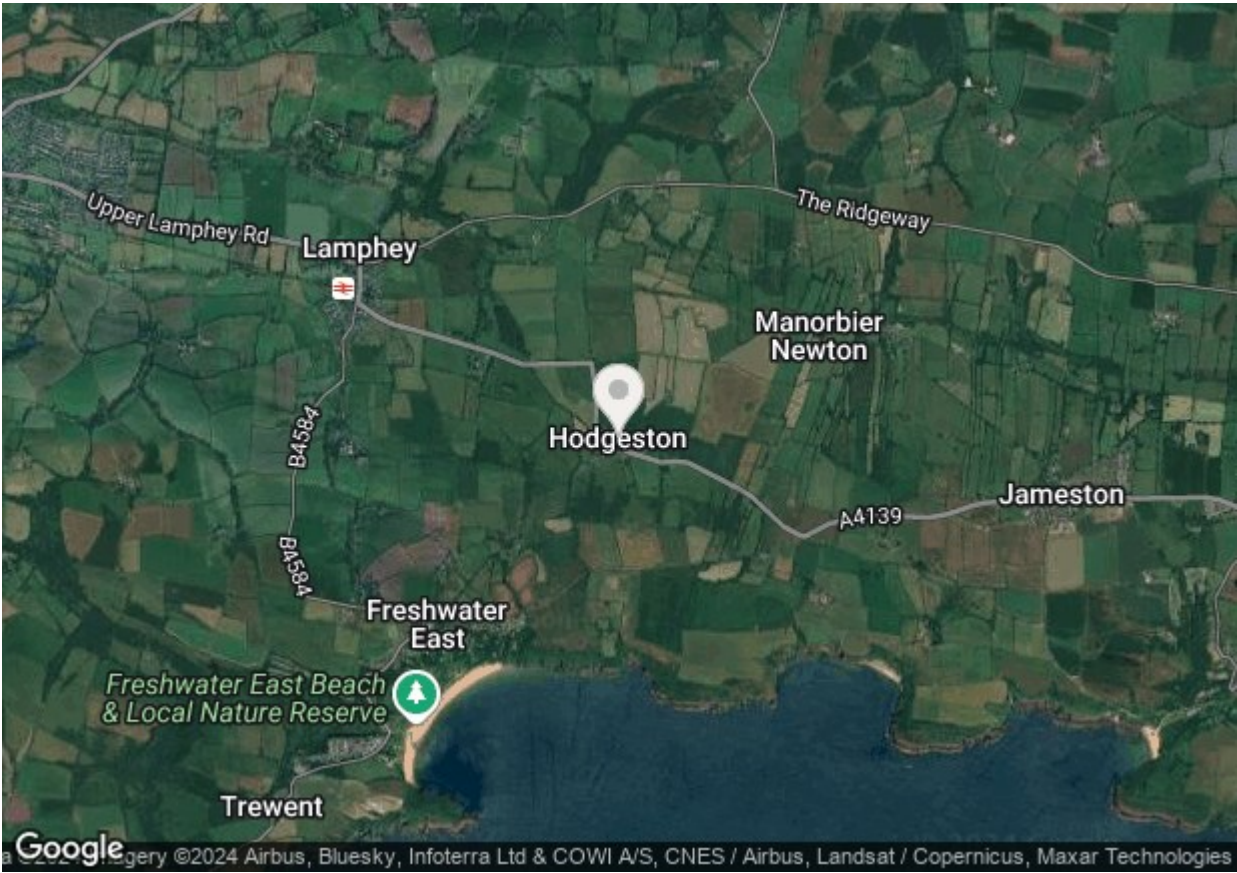
Copyright © 2013 Oxford University. All rights reserved. You are not permitted to copy, distribute, or sell any of the data in this publication in any form.



Land Plan



Area Map



These particulars, whilst believed to be accurate are set out as a general outline only for guidance and do not constitute any part of an offer or contract. Intending purchasers should not rely on them as statements of representation of fact, but must satisfy themselves by inspection or otherwise as to their accuracy. No person in this firm's employment has the authority to make or give any representation or warranty in respect of the property.